*117th Congress of the United States*

# California - Congressional District 32

## Representative Grace F. Napolitano

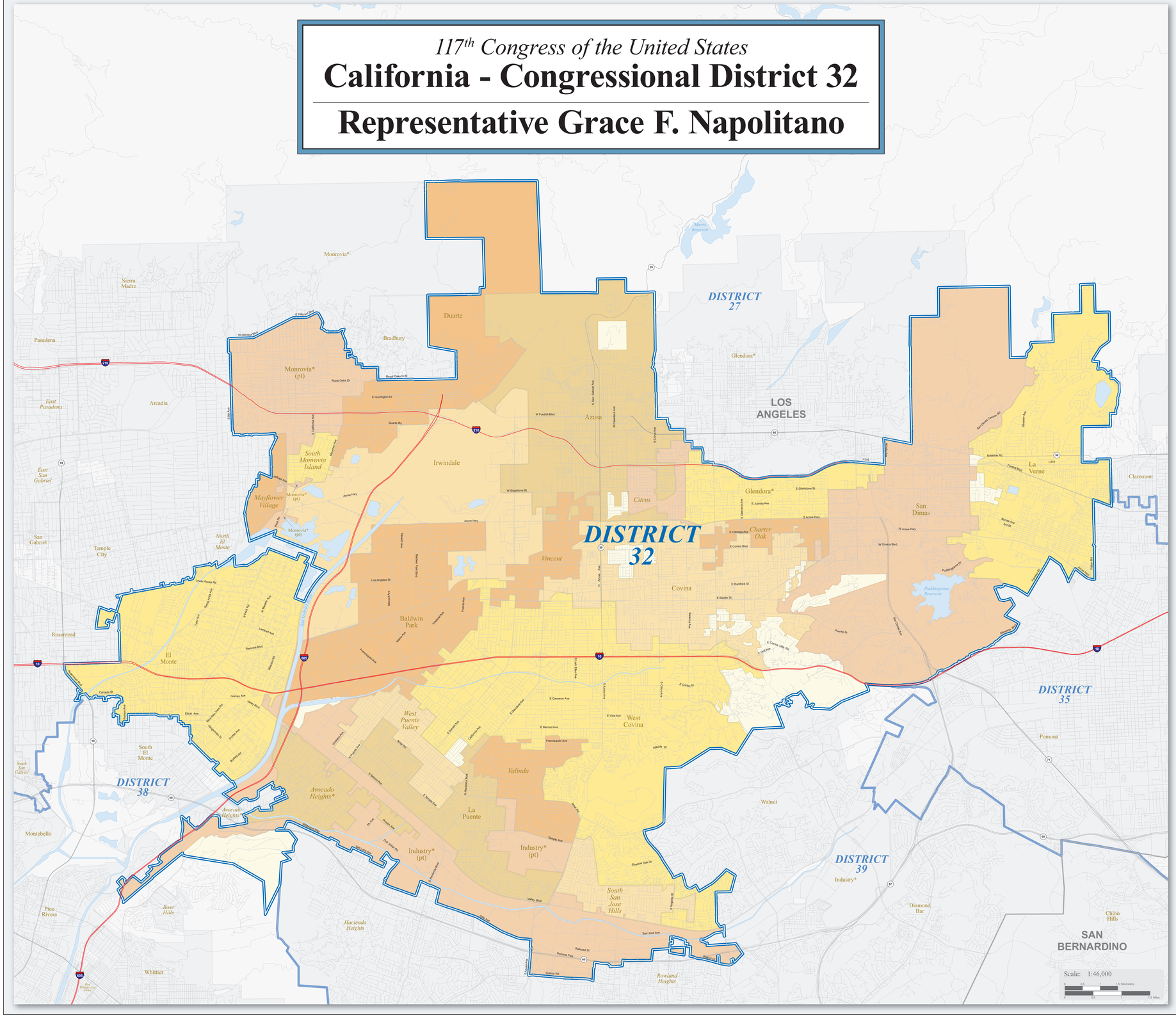


Location of California's 32nd Congressional District - 53 Districts Total

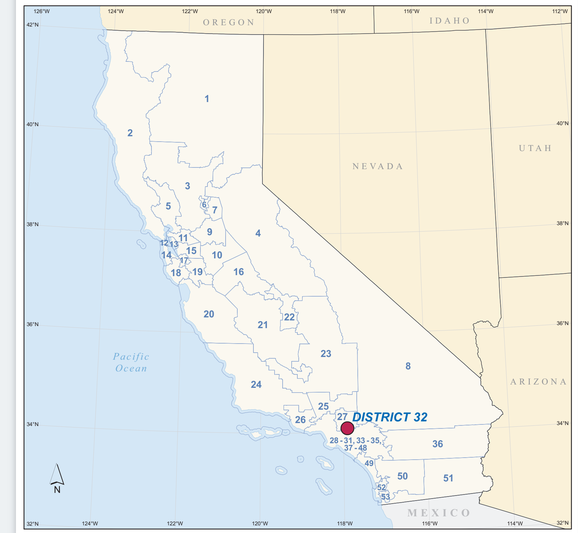


## Congressional District 32 Profile

### Population

| | |
|---|---|
| Total Population: | 732,927 |
| *Age - Under 5:* | *6.0%* |
| *Age - 5 to 19:* | *19.7%* |
| *Age - 20 to 24:* | *7.7%* |
| *Age - 25 to 34:* | *14.7%* |
| *Age - 35 to 44:* | *12.4%* |
| *Age - 45 to 54:* | *13.9%* |
| *Age - 55 to 64:* | *11.8%* |
| *Age - 65+:* | *13.7%* |
| Median Age: | 36.6 |
| Percent Male: | 48.7% |
| Percent Female: | 51.3% |
| Veterans 18 years and older: | 20,747 |

### Housing

| | |
|---|---|
| Total Housing Units: | 206,561 |
| Percent Occupied: | 95.6% |
| *Owner Occupied:* | *59.7%* |
| *Renter Occupied:* | *40.3%* |
| Percent Vacant: | 4.4% |

Occupied: Owner 62.0% | Renter 37.0%; Vacant

U.S. Split: 63.8% | 37.0%

### Race & Hispanic Origin

| | |
|---|---|
| One Race | |
| *White:* | *49.2%* |
| *Black or African American:* | *1.9%* |
| *American Indian and Alaska Native:* | *0.6%* |
| *Asian:* | *16.9%* |
| *Native Hawaiian and Other Pacific Islander:* | *0.2%* |
| *Some Other Race:* | *28.0%* |
| Two or More Races: | 3.2% |
| Hispanic or Latino (of any race): | 63.4% |

### Population Density

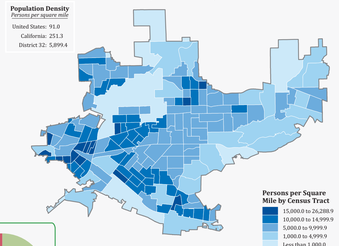


**Map Source:** 2011-2015 American Community Survey 5-Year Estimates
*Note: Only the portions of the census tracts within the congressional district are shown for tracts that extend beyond the boundary of the district.*

**Data Source:** 2015 American Community Survey 1-Year Estimates
*Note: Figures may not add to 100% due to rounding.*

Data are based on a sample and are subject to sampling variability. Percentages may not be statistically different when compared to U.S. percentage.

For more information on the American Community Survey, visit ***census.gov/acs***.

For more Congressional District data, visit ***census.gov/myed***.

## Map Legend

| | |
|---|---|
| DISTRICT 32 | California Congressional District 32 |
| DISTRICT 2 | Other California Congressional District |
| Poarch Creek | American Indian Reservation / Off-Reservation Trust Land (Federal)† |
| Pamunkey | American Indian Reservation (State)† |
| KANSAS OKLAHOMA | State or Statistically Equivalent Entity |
| ERIE | County or Statistically Equivalent Entity |
| Collinsville | Incorporated Place (Inside of Congressional District 32)† |
| Turley | Census Designated Place (CDP) (Inside of Congressional District 32)† |
| Chelsea | Incorporated Place (Outside of Congressional District 32)† |
| Justice | Census Designated Place (Outside of Congressional District 32)† |
| Fort Belvoir | Military Installation |
| Bristol Hbr | Water Body |
| 49 | Interstate |
| 266 | U.S. Highway |
| 32 | State Highway or State Recognized Road |
| Walton St | Other Road or Ferry |

†Labels for entities located both inside and outside of Congressional District 32 include a '*'.

Congressional districts are those in effect for the 117th Congress of the United States (January 2021-2023); all other legal boundaries and names are as of January 1, 2010. The boundaries shown on this map are for Census Bureau statistical data collection and tabulation purposes only; their depiction and designation for statistical purposes does not constitute a determination of jurisdictional authority or rights of ownership or entitlement.

Source: U.S. Census Bureau's MAF/TIGER database (TAB10)
Projection: State-based Albe's Equal Area

For general information, contact the Congressional Affairs Office at (301) 763-6100.
For more information regarding congressional district plans as a result of the 2010 Census, redistricting, and voting rights data, contact the Census Redistricting and Voting Rights Data Office at (301) 763-4039 or www.census.gov/rdo.
For information regarding other U.S. Census Bureau products, visit www.census.gov.

United States™ Census Bureau