117th Congress of the United States

Colorado - Congressional District 7

Representative Ed Perlmutter

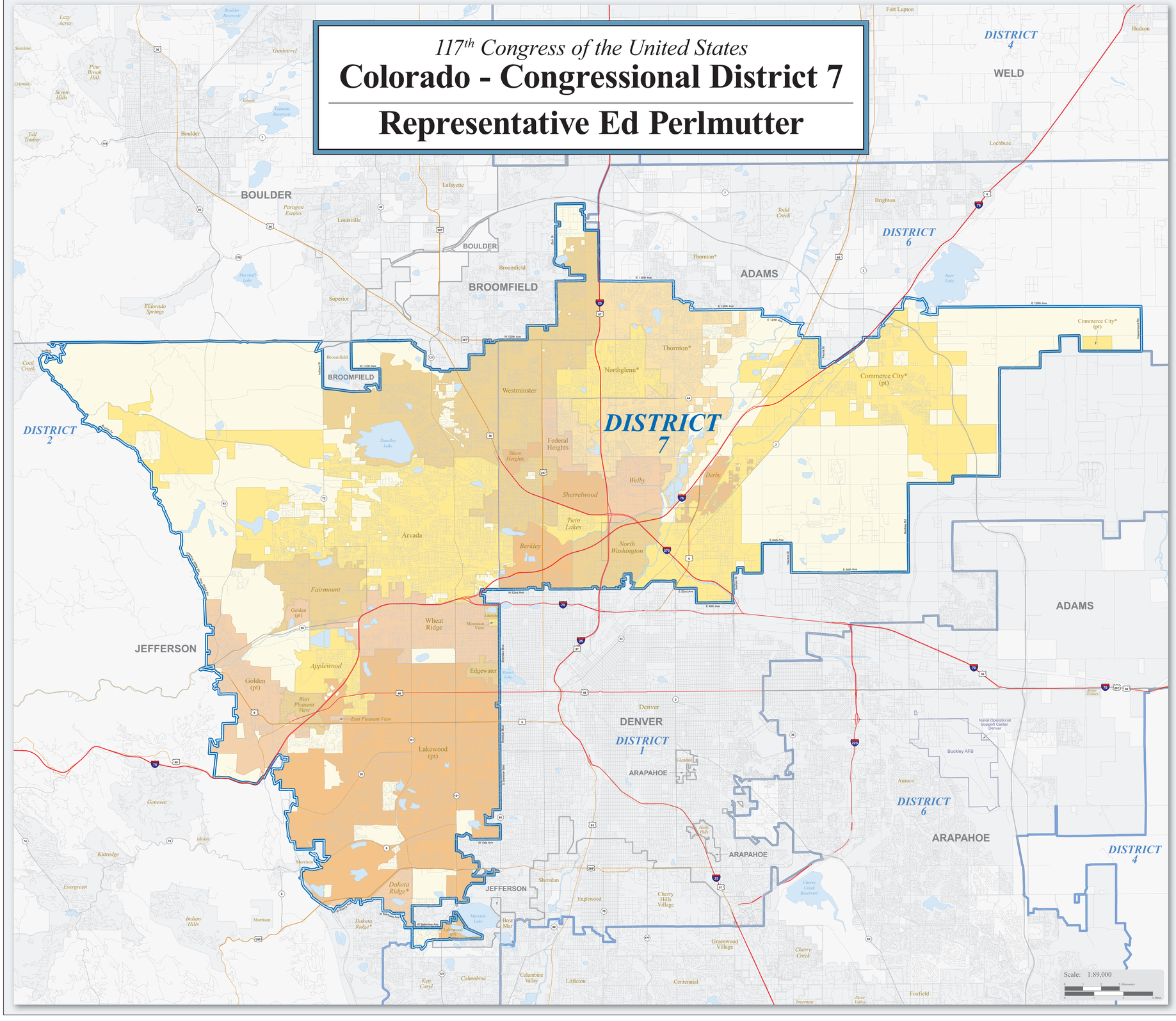

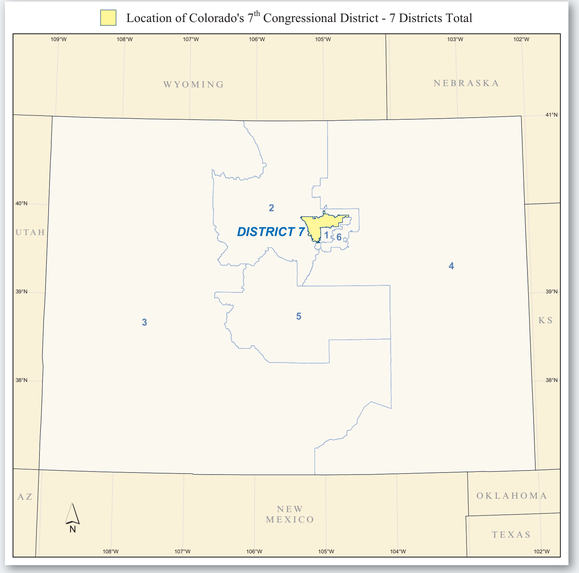

Congressional District 7 Profile

Population

Total Population:	777,970
Age - Under 5:	*6.5%*
Age - 5 to 19:	*19.2%*
Age - 20 to 24:	*6.7%*
Age - 25 to 34:	*15.7%*
Age - 35 to 44:	*13.7%*
Age - 45 to 54:	*12.9%*
Age - 55 to 64:	*12.5%*
Age - 65+:	*12.8%*
Median Age:	36.1
Percent Male:	49.7%
Percent Female:	50.3%
Veterans 18 years and older:	47,042

Housing

Total Housing Units:	302,537
Percent Occupied:	96.1%
Owner Occupied:	*62.8%*
Renter Occupied:	*36.2%*
Percent Vacant:	3.9%

Occupied: Owner | Renter — Vacant
U.S. Split: 63.8% | 37.0%

Race & Hispanic Origin

One Race	
White:	*87.4%*
Black or African American:	*1.9%*
American Indian and Alaska Native:	*0.9%*
Asian:	*3.3%*
Native Hawaiian and Other Pacific Islander:	*0.1%*
Some Other Race:	*3.1%*
Two or More Races:	3.4%
Hispanic or Latino (of any race):	28.4%

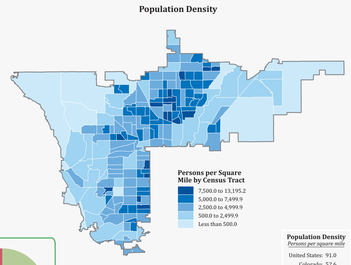

Population Density
Persons per square mile

United States:	91.0
Colorado:	52.6
District 7:	2,273.2

Map Source: 2011-2015 American Community Survey 5-Year Estimates
Note: Only the portions of the census tracts within the congressional district are shown for tracts that extend beyond the boundary of the district.
Data Source: 2015 American Community Survey 1-Year Estimates
Note: Figures may not add to 100% due to rounding.
Data are based on a sample and are subject to sampling variability. Percentages may not be statistically different when compared to U.S. percentage.

For more information on the American Community Survey, visit ***census.gov/acs***.

For more Congressional District data, visit ***census.gov/mycd***.

Map Legend

- DISTRICT 7 — Colorado Congressional District 7
- DISTRICT 2 — Other Colorado Congressional District
- Poarch Creek — American Indian Reservation / Off-Reservation Trust Land (Federal)†
- Pamunkey — American Indian Reservation (State)†
- KANSAS OKLAHOMA — State or Statistically Equivalent Entity
- ERIE — County or Statistically Equivalent Entity
- Collinsville — Incorporated Place (Inside of Congressional District 7)†
- Turley — Census Designated Place (CDP) (Inside of Congressional District 7)†
- Chelsea — Incorporated Place (Outside of Congressional District 7)†
- Justice — Census Designated Place (Outside of Congressional District 7)†
- Fort Belvoir — Military Installation
- Bristol Hbr — Water Body
- 70 — Interstate
- 36 — U.S. Highway
- 30 — State Highway or State Recognized Road
- Walton St — Other Road or Ferry

†Labels for entities located both inside and outside of Congressional District 7 include a '*'.

Congressional districts are those in effect for the 117th Congress of the United States (January 2021-2023); all other legal boundaries and names are as of January 1, 2010. The boundaries shown on this map are for Census Bureau statistical data collection and tabulation purposes only; their depiction and designation for statistical purposes does not constitute a determination of jurisdictional authority or rights of ownership or entitlement.

Source: U.S. Census Bureau's MAF/TIGER database (TAB10)
Projection: State-based Albers Equal Area

For general information, contact the Congressional Affairs Office at (301) 763-6100.
For more information regarding congressional district plans as a result of the 2010 Census, redistricting, and voting rights data, contact the Census Redistricting and Voting Rights Data Office at (301) 763-4039 or www.census.gov/rdo.
For information regarding other U.S. Census Bureau products, visit www.census.gov.

United States Census Bureau