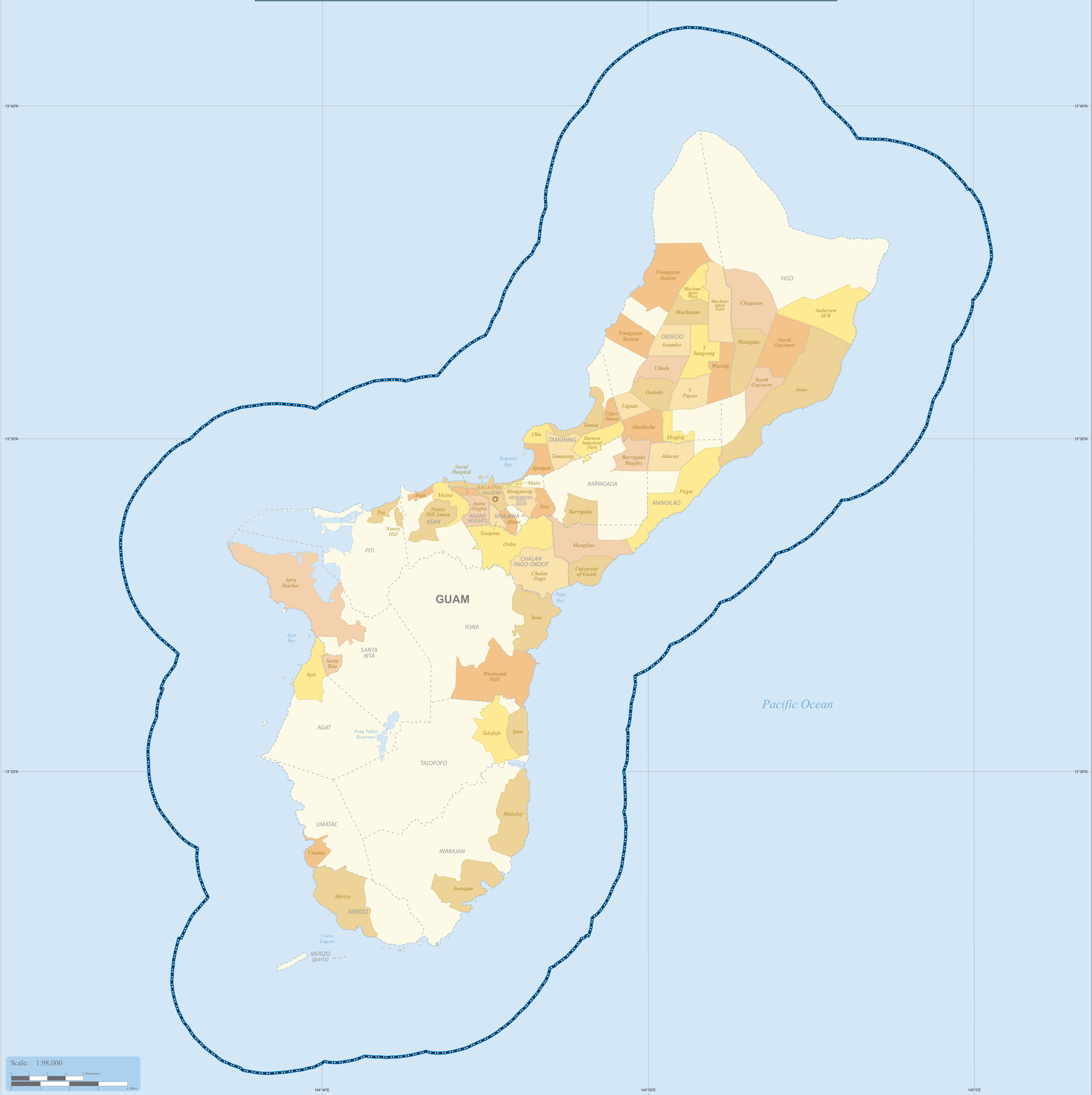


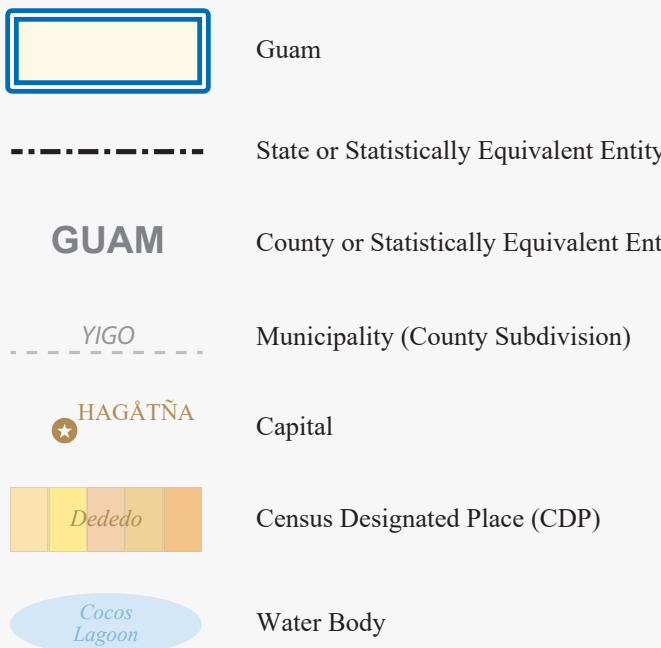
117th Congress of the United States

Guam

Delegate Michael F. Q. San Nicolas



Map Legend

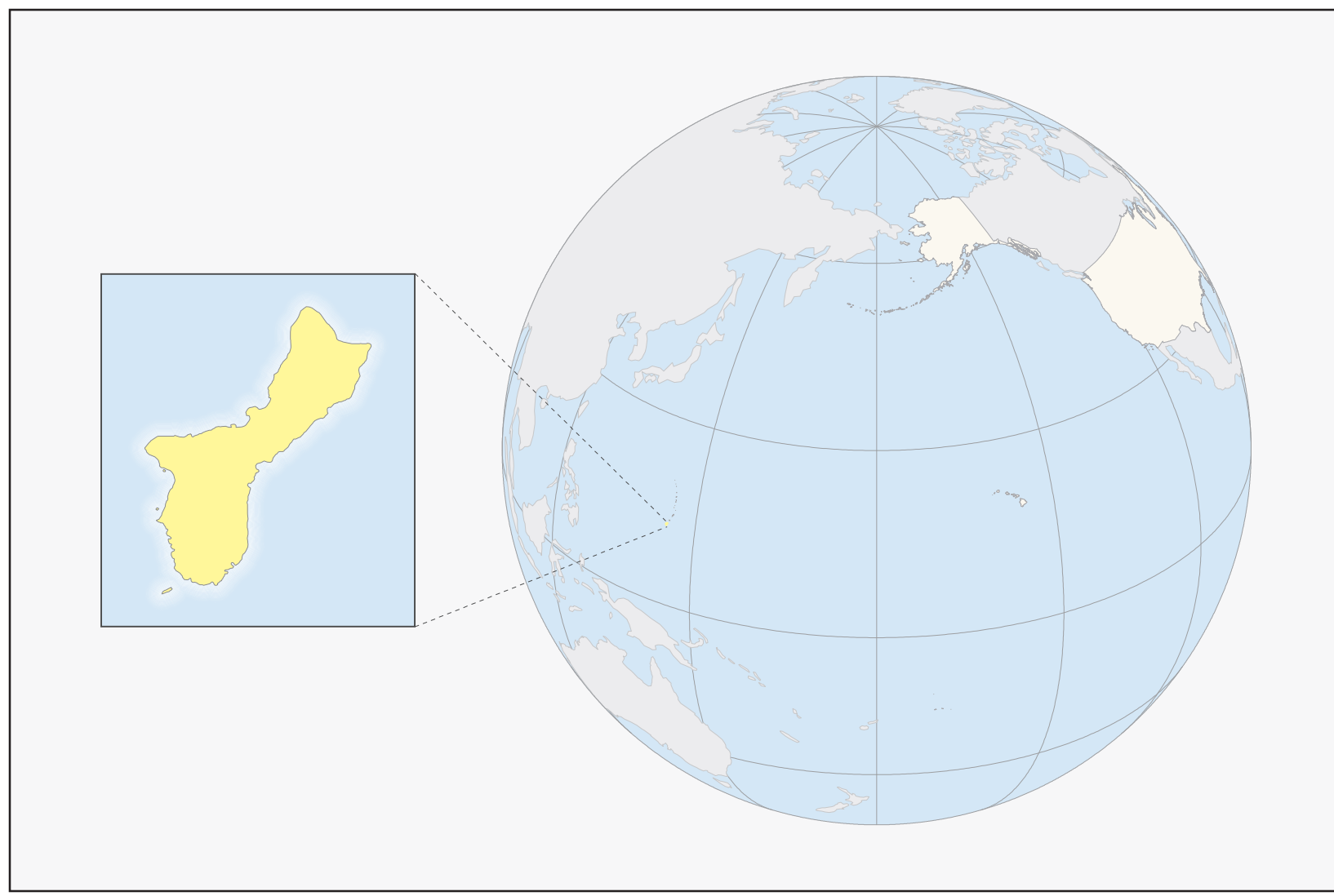


Congressional districts are those in effect for the 117th Congress of the United States (January 2021-2023); all other legal boundaries and names are as of January 1, 2010. The boundaries shown on this map are for Census Bureau statistical data collection and tabulation purposes only; their depiction and designation for statistical purposes does not constitute a determination of jurisdictional authority or rights of ownership or entitlement.

Source: U.S. Census Bureau's MAF/TIGER database (TAB10)
Projection: Guam-based Alber's Equal Area

For general information, contact the Congressional Affairs Office at (301) 763-6100. For more information regarding congressional district plans as a result of the 2010 Census, redistricting, and voting rights data, contact the Census Redistricting and Voting Rights Data Office at (301) 763-4039 or www.census.gov/rdo. For information regarding other U.S. Census Bureau products, visit www.census.gov.

Location of Guam



United States[™]
Census
Bureau

Guam Profile

Population	
Total Population:	159,358
Age - Under 5:	17,493
Age - 5 to 17:	38,022
Age - 18 to 24:	14,739
Age - 25 to 34:	32,496
Age - 35 to 44:	31,934
Age - 45 to 54:	14,076
Age - 55 to 64:	10,747
Percent Male:	51.2%
Percent Female:	48.8%
Persons per Square Mile:	750.6
Housing	
Total Housing Units:	83,316
Percent Occupied:	83.1%
Percent Owner-Occupied:	50.9%
Percent Renter-Occupied:	49.1%
Percent Vacant:	16.9%
Land	
Total Land Area (square miles):	299.80
Percent Land Area - Urban:	31.81%
Percent Land Area - Rural:	68.19%
Geographic Entity Details	
Congressional Districts:	
Delagate Districts:	1
Countries/County Equivalent Entities:	1
Municipalities (County Subdivisions):	1
Incorporated Places:	0
Census Designated Places:	57
ZIP Code Tabulation Areas:	56
Census Tracts:	56

