117th Congress of the United States

Texas - Congressional District 33

Representative Marc A. Veasey

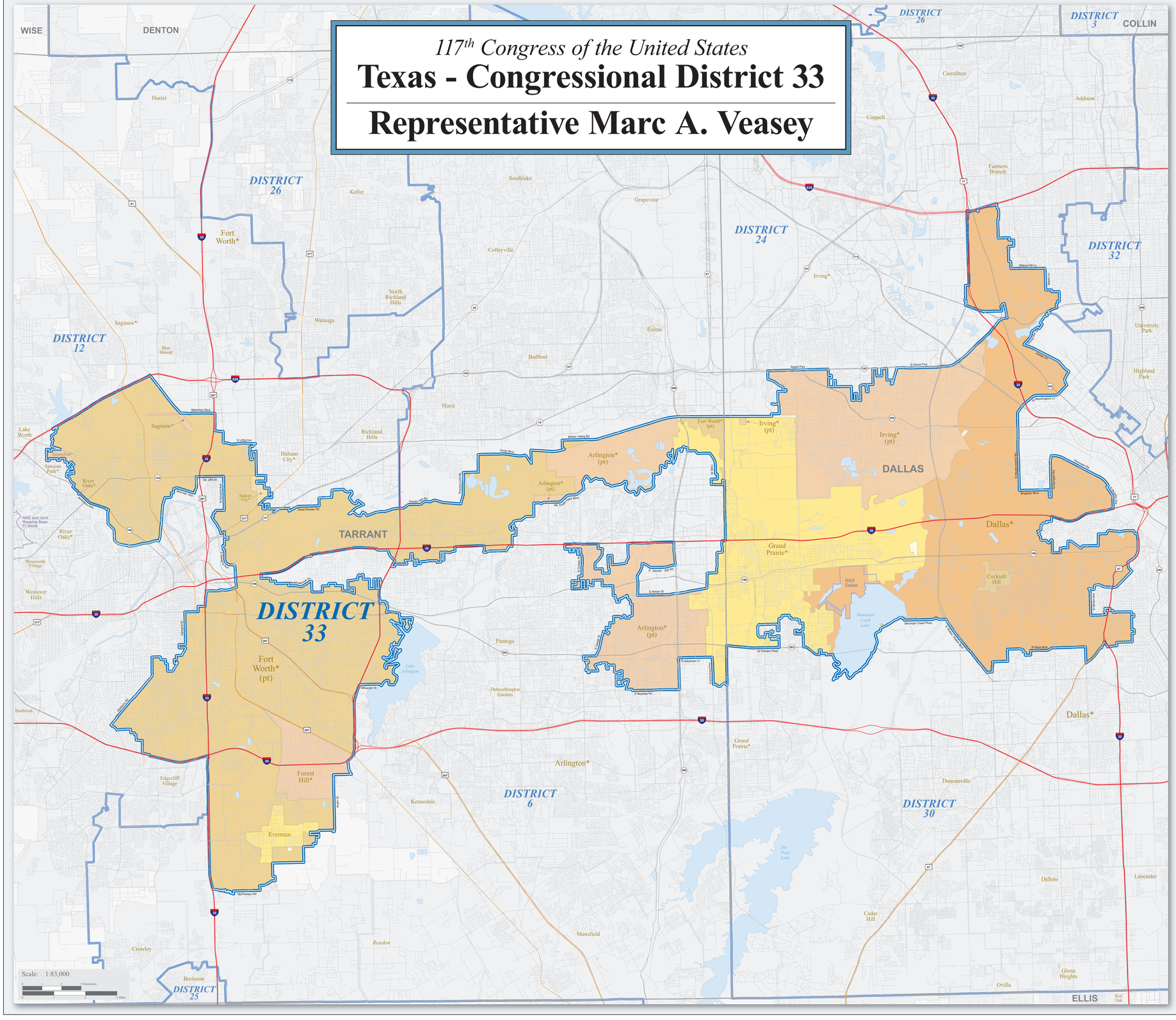

Location of Texas' 33rd Congressional District - 36 Districts Total

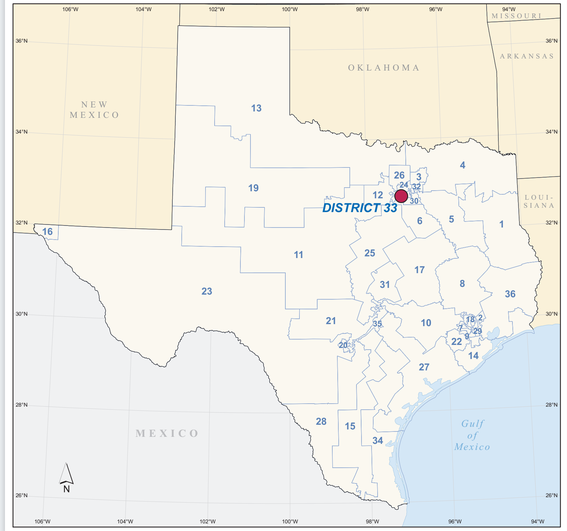

Congressional District 33 Profile

Population

Total Population:	740,323
Age - Under 5:	*8.9%*
Age - 5 to 19:	*25.9%*
Age - 20 to 24:	*7.3%*
Age - 25 to 34:	*15.3%*
Age - 35 to 44:	*13.8%*
Age - 45 to 54:	*11.8%*
Age - 55 to 64:	*9.2%*
Age - 65+:	*7.8%*
Median Age:	30.0
Percent Male:	51.0%
Percent Female:	49.0%
Veterans 18 years and older:	17,788

Housing

Total Housing Units:	241,293
Percent Occupied:	90.9%
Owner Occupied:	*46.7%*
Renter Occupied:	*53.3%*
Percent Vacant:	9.1%

Occupied (Owner, Renter) / Vacant — U.S. Split: 63.0% / 37.0%

Race & Hispanic Origin

One Race	
White:	68.0%
Black or African American:	16.4%
American Indian and Alaska Native:	0.3%
Asian:	2.0%
Native Hawaiian and Other Pacific Islander:	0.0%
Some Other Race:	11.7%
Two or More Races:	1.6%
Hispanic or Latino (of any race):	67.0%

Population Density

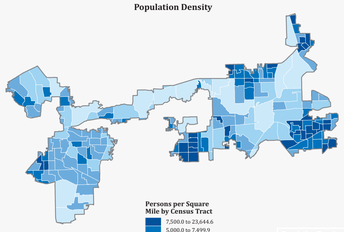

Persons per Square Mile by Census Tract

- 7,000.0 to 23,644.6
- 5,000.0 to 7,499.9
- 2,500.0 to 4,999.9
- 1,000.0 to 2,499.9
- Less than 1,000.0

Population Density
Persons per square mile

United States:	91.0
Texas:	105.1
District 33:	3,492.9

Map Source: 2011-2015 American Community Survey 5-Year Estimates
Note: Only the portions of the census tracts within the congressional district are shown for tracts that extend beyond the boundary of the district.
Data Source: 2015 American Community Survey 1-Year Estimates
Note: Figures may not add to 100% due to rounding.
Data are based on a sample and are subject to sampling variability. Percentages may not be statistically different when compared to U.S. percentage.

For more information on the American Community Survey, visit ***census.gov/acs***.
For more Congressional District data, visit ***census.gov/mycd***.

Map Legend

- DISTRICT 33 — Texas Congressional District 33
- DISTRICT 2 — Other Texas Congressional District
- Poarch Creek — American Indian Reservation / Off-Reservation Trust Land (Federal)†
- Pamunkey — American Indian Reservation (State)†
- KANSAS / OKLAHOMA — State or Statistically Equivalent Entity
- ERIE — County or Statistically Equivalent Entity
- Collinsville — Incorporated Place (Inside of Congressional District 33)†
- Turley — Census Designated Place (CDP) (Inside of Congressional District 33)†
- Chelsea — Incorporated Place (Outside of Congressional District 33)†
- Justice — Census Designated Place (Outside of Congressional District 33)†
- Fort Belvoir — Military Installation
- Bristol Hbr — Water Body
- 287 — Interstate
- 58 — U.S. Highway
- 32 — State Highway or State Recognized Road
- Walton St — Other Road or Ferry

†Labels for entities located both inside and outside of Congressional District 33 include a '*'.

Congressional districts are those in effect for the 117th Congress of the United States (January 2021-2023); all other legal boundaries and names are as of January 1, 2010. The boundaries shown on this map are for Census Bureau statistical data collection and tabulation purposes only; their depiction and designation for statistical purposes does not constitute a determination of jurisdictional authority or rights of ownership or entitlement.

Source: U.S. Census Bureau's MAF/TIGER database (TAB10)
Projection: State-based Alber's Equal Area

For general information, contact the Congressional Affairs Office at (301) 763-6100.
For more information regarding congressional district plans as a result of the 2010 Census, redistricting, and voting rights data, contact the Census Redistricting and Voting Rights Data Office at (301) 763-4039 or www.census.gov/rdo.
For information regarding other U.S. Census Bureau products, visit www.census.gov.

United States™ Census Bureau